

Appendix B

Plans of proposals that have received objections.



PLAN SHOWING PROPOSED CHANGES TO PARKING RESTRICTION

DYKE ROAD, BRIGHTON

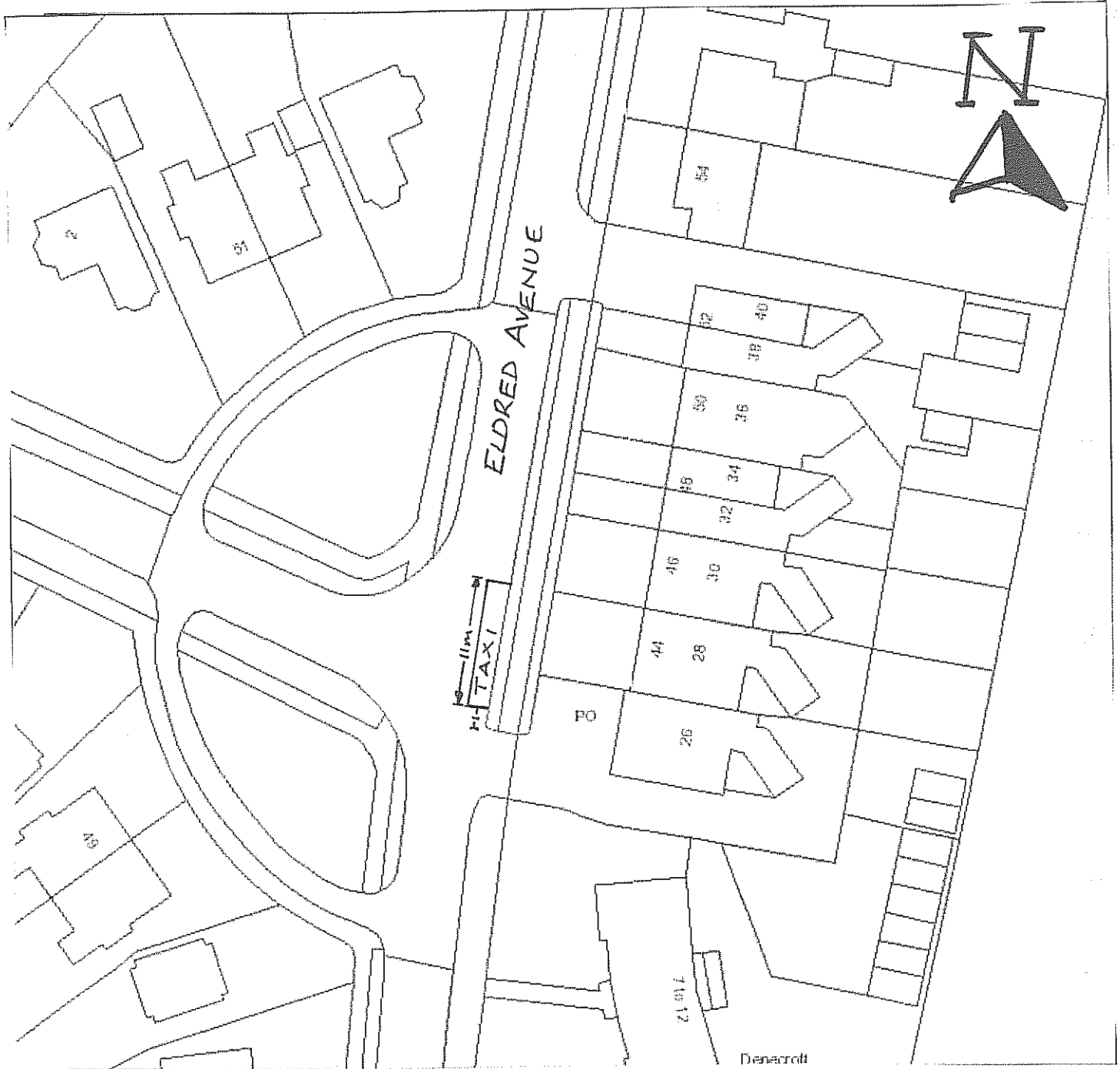
KEY:- PROPOSED DOUBLE YELLOW LINES

REASON:- TO PREVENT OBSTRUCTION TO ALL ROAD USERS

SCALE : NOT TO SCALE REFER ONLY TO MEASUREMENTS

Please see formal notice, to see what other roads have restrictions proposed, where to view the plans and traffic order and how to object or support this proposal





PLAN SHOWING PROPOSED CHANGES TO PARKING RESTRICTION

ELDRED AVENUE, BRIGHTON

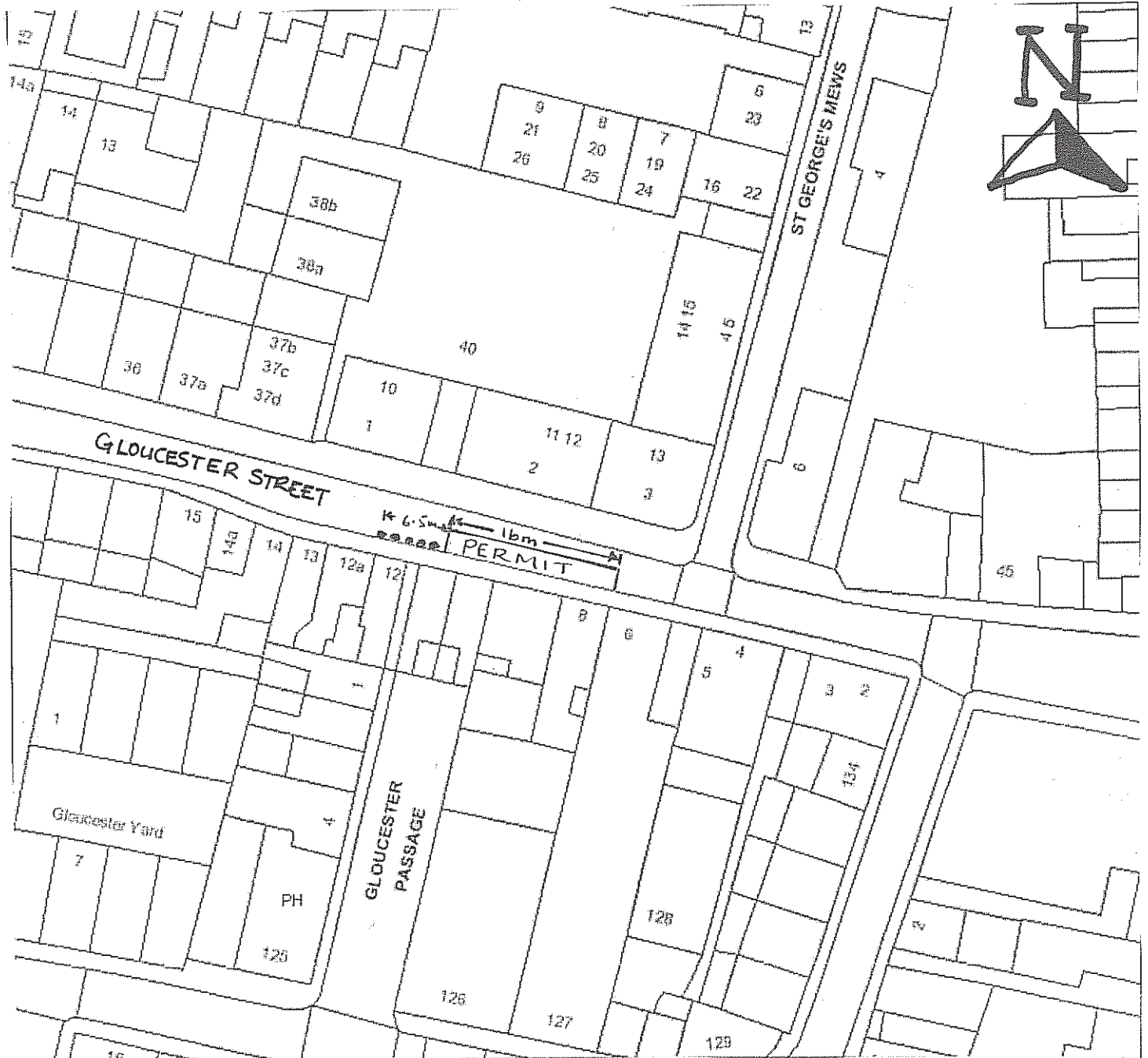
KEY:-  PROPOSED TAXI RANK

REASON:- TO PROVIDE A TAXI RANK FOR NEABY FACILITIES

SCALE : NOT TO SCALE REFER ONLY TO MEASUREMENTS

Reproduction from the Ordnance Survey mapping with the Permission of the Controller of H.M. Stationery Office. © Crown Copyright . Unauthorised reproduction infringes Crown copyright and may lead to prosecution or Civil Proceedings. Brighton & Hove Council. Licence : LA09068L, 2003.





PLAN SHOWING PROPOSED CHANGES TO PARKING RESTRICTION

GLOUCESTER STREET, BRIGHTON

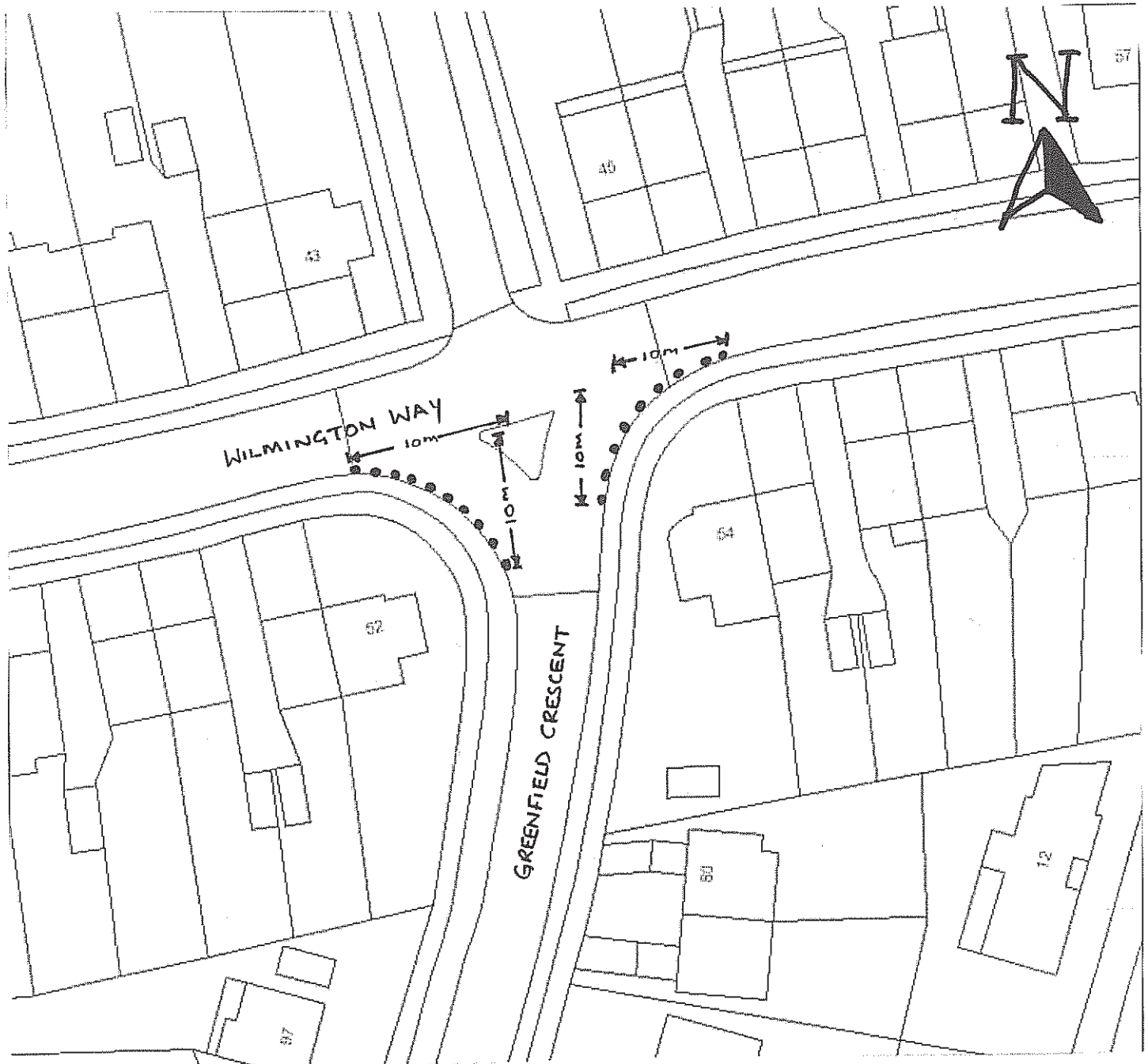
KEY:- PROPOSED DOUBLE YELLOW LINES

PERMIT EXISTING PERMIT PARKING BAY

REASON:- TO ENABLE RESIDENTS TO ENTER AND EXIT ACCESS TO BLOCK OF FLATS

SCALE: NOT TO SCALE REFER ONLY TO MEASUREMENTS

Please see formal notice, to see what other roads have restrictions proposed, where to view the plans and traffic order and how to object or support this proposal



PLAN SHOWING PROPOSED CHANGES TO PARKING RESTRICTION

GREENFIELD CRESCENT/WILMINGTON WAY, BRIGHTON

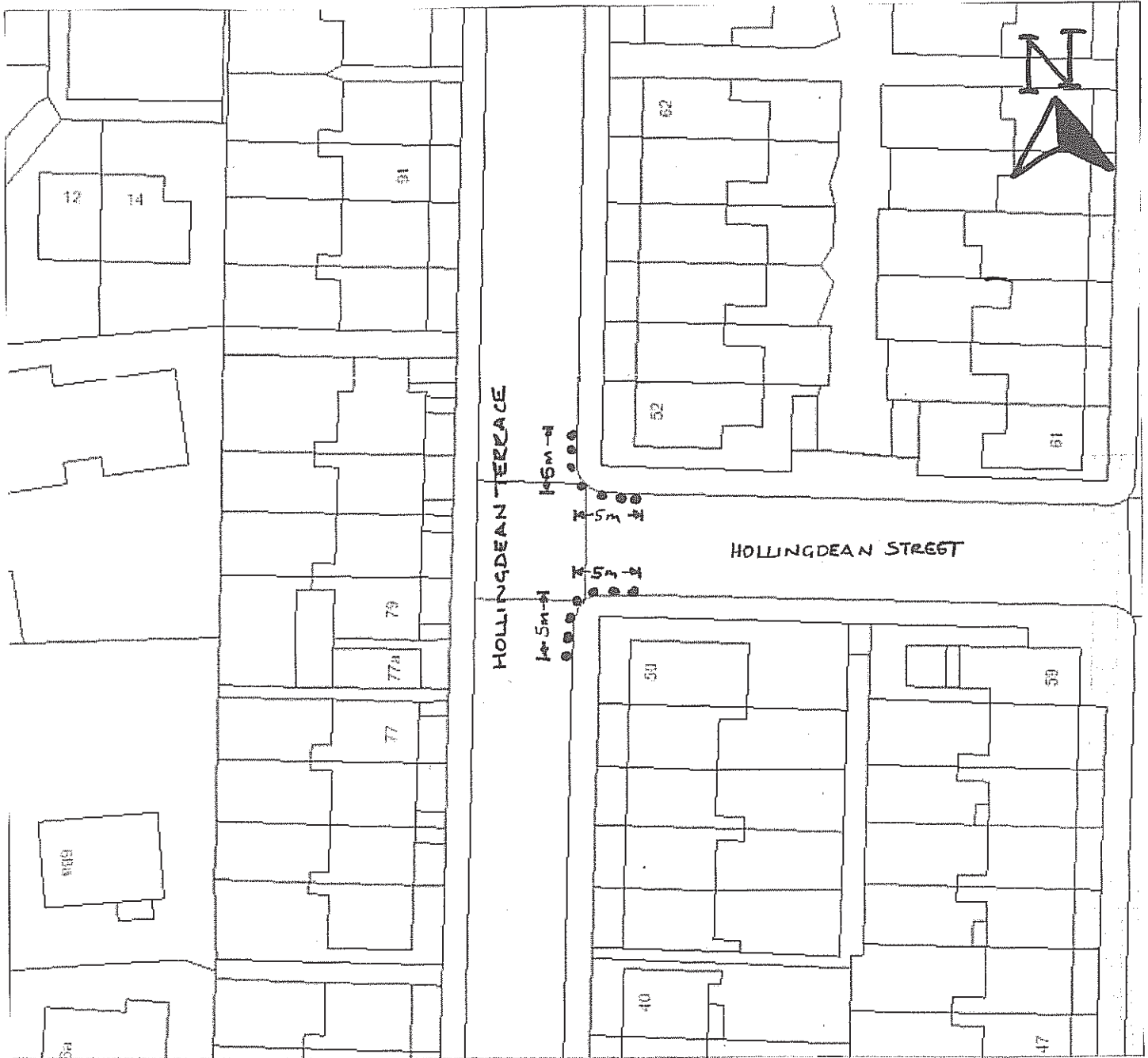
KEY:- PROPOSED DOUBLE YELLOW LINES

REASON:- TO PREVENT OBSTRUCTION FOR ALL ROAD USERS

SCALE : NOT TO SCALE REFER ONLY TO MEASUREMENTS

Please see formal notice, to see what other roads have restrictions proposed, where to view the plans and traffic order and how to object or support this proposal





PLAN SHOWING PROPOSED CHANGES TO PARKING RESTRICTION

HOLLINGDEAN TERRACE/HOLLINGDEAN STREET, BRIGHTON

KEY:- ○○○○○○ PROPOSED DOUBLE YELLOW LINES

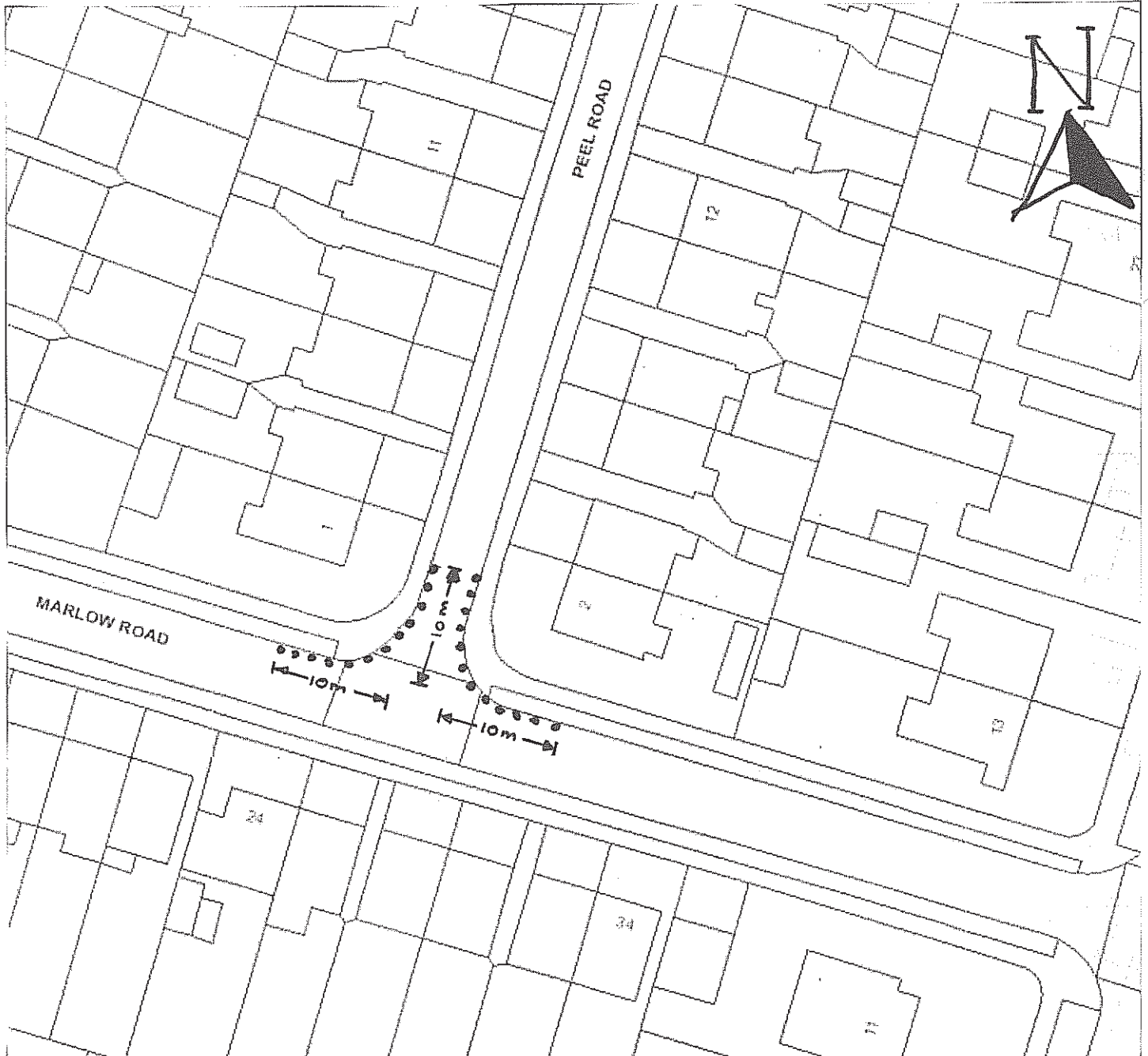
REASON:- TO PREVENT OBSTRUCTION FOR ALL ROAD USERS

SCALE : NOT TO SCALE REFER ONLY TO MEASUREMENTS

Please see formal notice, to see what other roads have restrictions proposed, where to view the plans and traffic order and how to object or support this proposal



Reproduction from the Ordnance Survey mapping with the Permission of the Controller of H.M. Stationery Office. © Crown Copyright . Unauthorised reproduction infringes Crown copyright and may lead to prosecution or Civil Proceedings. Brighton & Hove Council. Licence : LA09068L, 2003.



PLAN SHOWING PROPOSED CHANGES TO PARKING RESTRICTION

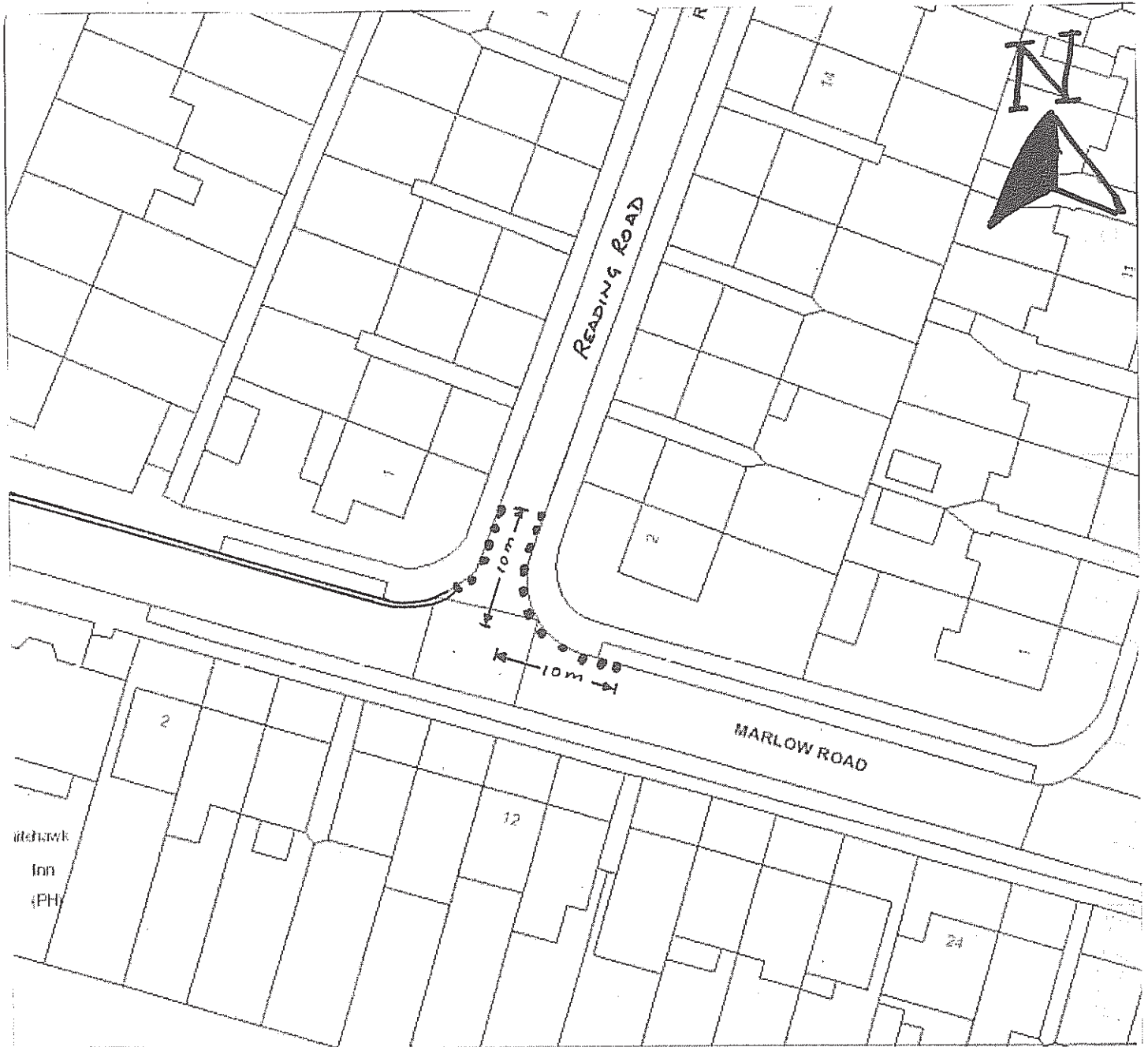
MARLOW ROAD/PEEL ROAD, BRIGHTON

KEY:- ○○○○○○ PROPOSED DOUBLE YELLOW LINES

REASON:- TO PREVENT OBSTRUCTION TO ALL ROAD USERS

SCALE : NOT TO SCALE REFER ONLY TO MEASUREMENTS

Please see formal notice, to see what other roads have restrictions proposed, where to view the plans and traffic order and how to object or support this proposal



PLAN SHOWING PROPOSED CHANGES TO PARKING RESTRICTION

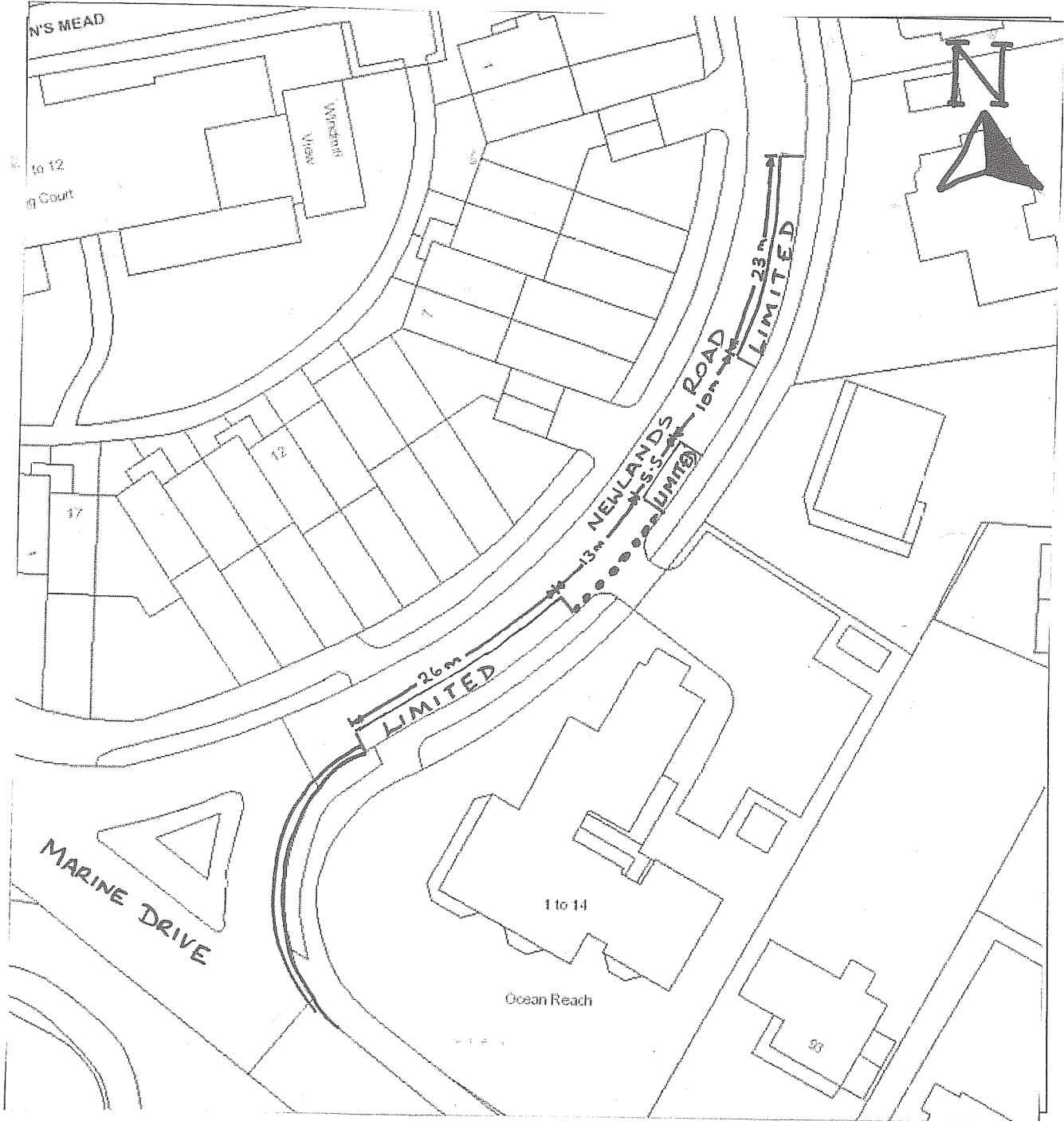
MARLOW ROAD/READING ROAD, BRIGHTON

KEY:- PROPOSED DOUBLE YELLOW LINES
 === EXISTING DOUBLE YELLOW LINES

REASON:- TO PREVENT OBSTRUCTION TO ALL ROAD USERS




SCALE: NOT TO SCALE REFER ONLY TO MEASUREMENTS

Please see formal notice, to see what other roads have restrictions proposed, where to view the plans and traffic order and how to object or support this proposal



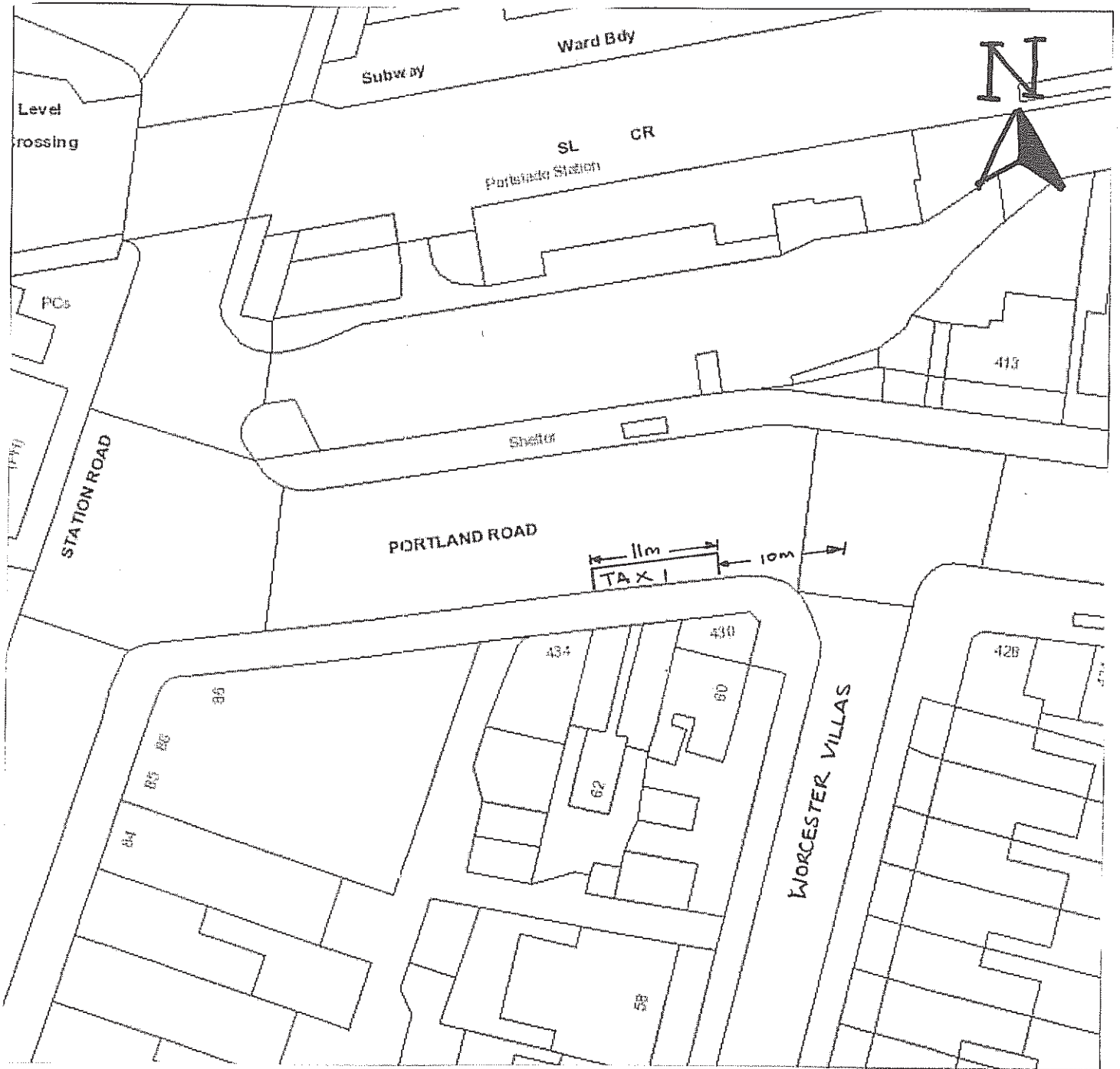
PLAN SHOWING PROPOSED CHANGES TO PARKING RESTRICTION

NEWLANDS ROAD, BRIGHTON

- KEY:-**
-  PROPOSED LIMITED WAITING 4 HOURS NO RETURN WITHIN 1 HOUR MON-SAT 9AM TO 6PM
 -  PROPOSED DOUBLE YELLOW LINES
 -  EXISITING DOUBLE YELLOW LINES

REASON:- TO PROVIDE PARKING FOR NEARBY FACILITIES & PREVENT OBSTRUCTION TO ALL ROAD USERS

SCALE : NOT TO SCALE REFER ONLY TO MEASUREMENTS



PLAN SHOWING PROPOSED CHANGES TO PARKING RESTRICTION

PORTLAND ROAD, HOVE

KEY:- TAXI PROPOSED TAXI RANK

REASON:- TO PROVIDE A TAXI RANK FOR NEABY FACILITIES

SCALE : NOT TO SCALE REFER ONLY TO MEASUREMENTS

Reproduction from the Ordnance Survey mapping with the Permission of the Controller of H.M. Stationery Office. © Crown Copyright . Unauthorised reproduction infringes Crown copyright and may lead to prosecution or Civil Proceedings. Brighton & Hove Council. Licence : LA09068L, 2003.





PLAN SHOWING PROPOSED CHANGES TO PARKING RESTRICTION

ST GEORGE'S ROAD, BRIGHTON

KEY:- **XX⇒XX** PROPOSED NO WAITING OR LOADING AT ANY TIME
===== EXISTING DOUBLE YELLOW LINES

REASON:- TO PREVENT OBSTRUCTION TO ALL VEHICLES

SCALE : NOT TO SCALE REFER ONLY TO MEASUREMENTS

Please see formal notice, to see what other roads have restrictions proposed, where to view the plans and traffic order and how to object or support this proposal

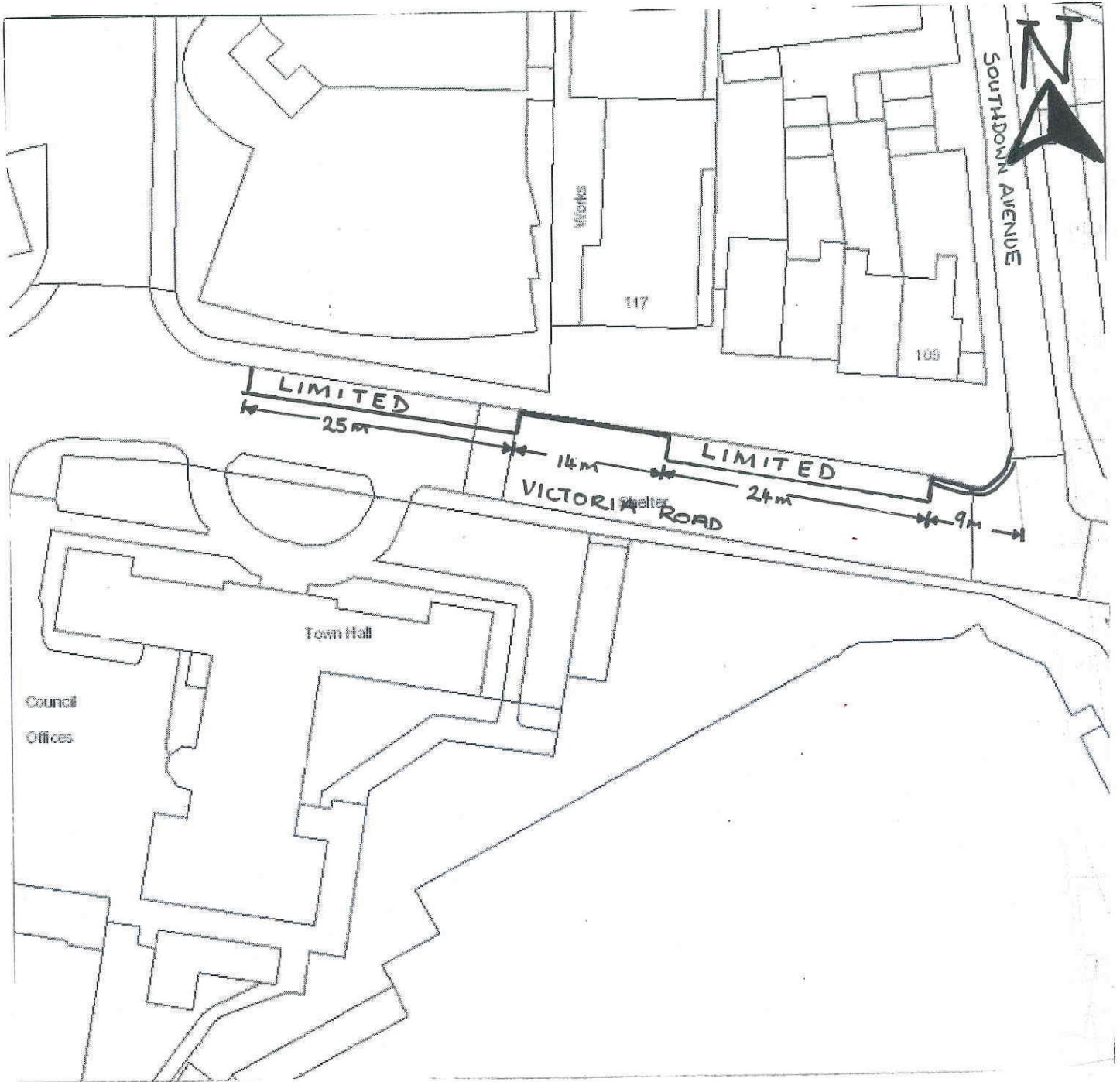


**PLAN SHOWING PROPOSED CHANGES TO PARKING RESTRICTION
VICTORIA ROAD, BRIGHTON**

KEY:- Doc DOCTOR'S PARKING BAY

REASON:- TO CHANGE HOURS OF EXISITING DOCTORS BAY FROM MONDAY - SATURDAY
8AM - 7PM TO MONDAY - FRIDAY 7AM - 8PM & SATURDAY 7AM - 1PM
(The bays are not being altered on the ground, but will have new signage)

SCALE : NOT TO SCALE REFER ONLY TO MEASUREMENTS



PLAN SHOWING PROPOSED CHANGES TO PARKING RESTRICTION

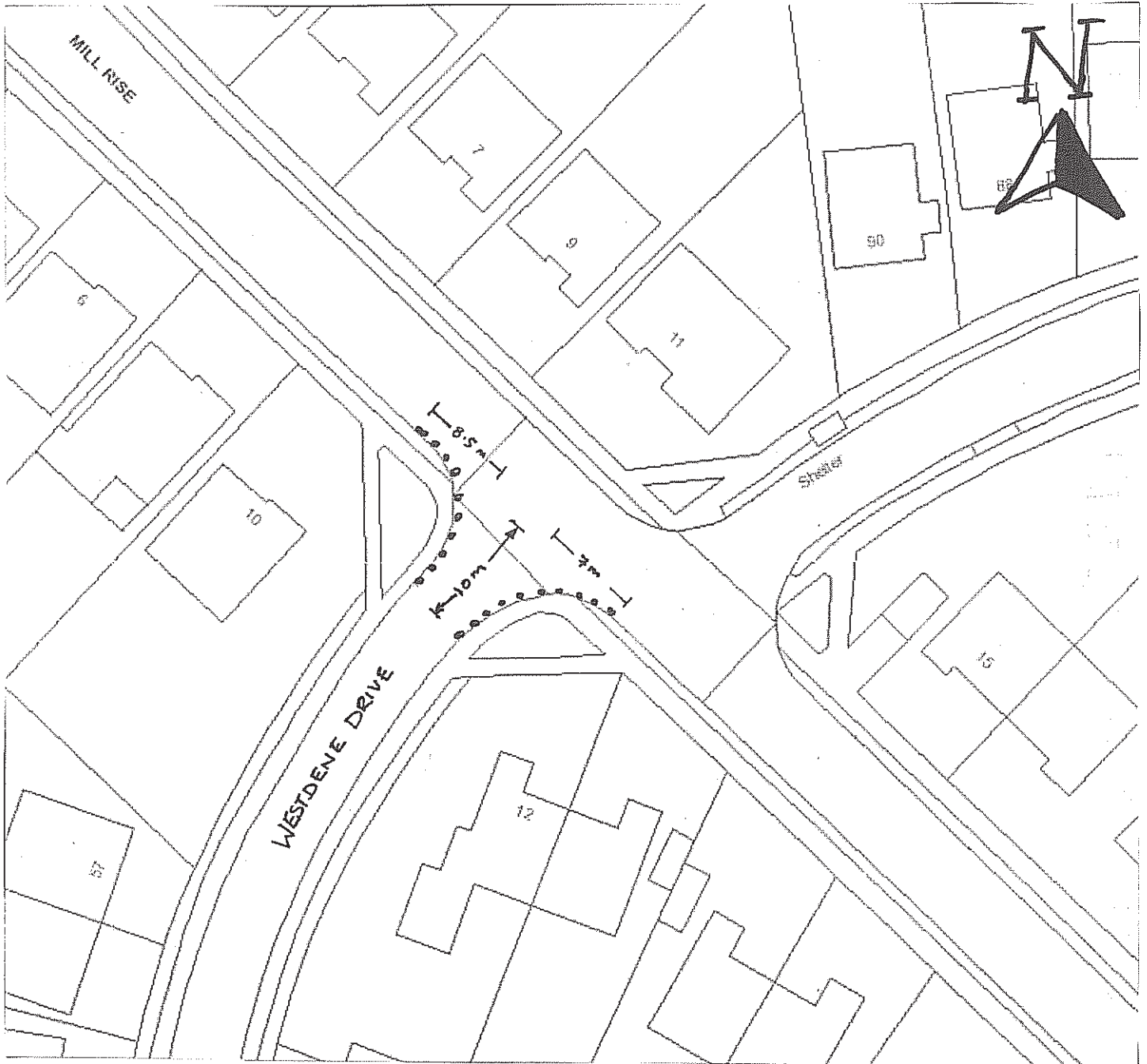
VICTORIA ROAD, PORTSLADE

- KEY:-** LIMITED PROPOSED LIMITED WAITING 1 HOUR (NO RETURN WITHIN 1 HOUR) MON TO SAT 8 AM TO 6 PM
- EXISTING DOUBLE YELLOW LINES
- EXISTING SINGLE YELLOW LINES

REASON:- TO PROVIDE PARKING FOR NEARBY FACILITIES

SCALE : **NOT TO SCALE REFER ONLY TO MEASUREMENTS**

Reproduction from the Ordnance Survey mapping with the Permission of the Controller of H.M. Stationery Office. © Crown Copyright . Unauthorised reproduction infringes Crown copyright and may lead to prosecution or Civil Proceedings. Brighton & Hove Council. Licence : LA09068L, 2003.



PLAN SHOWING PROPOSED CHANGES TO PARKING RESTRICTION

WESTDENE DRIVE/MILL RISE, BRIGHTON

KEY:- PROPOSED DOUBLE YELLOW LINES

REASON:- TO PREVENT OBSTRUCTION TO ALL ROAD USERS



SCALE : NOT TO SCALE REFER ONLY TO MEASUREMENTS

Please see formal notice, to see what other roads have restrictions proposed, where to view the plans and traffic order and how to object or support this proposal



PLAN SHOWING PROPOSED CHANGES TO PARKING RESTRICTION

WYNDHAM STREET, BRIGHTON

- KEY:-**  PROPOSED MOTORCYCLE BAY
 PROPOSED REMOVAL OF MOTOCYCLE BAY

REASON:- RELOCATING MOTORCYCLE BAY FROM THE SOUTHERN END OF THE ROAD TO A MORE SUTIALE LOCTION

SCALE : NOT TO SCALE REFER ONLY TO MEASUREMENTS

Reproduction from the Ordnance Survey mapping with the Permission of the Controller of H.M. Stationery Office. © Crown Copyright . Unauthorised reproduction infringes Crown copyright and may lead to prosecution or Civil Proceedings. Brighton & Hove Council. Licence : LA09068L, 2003.



